

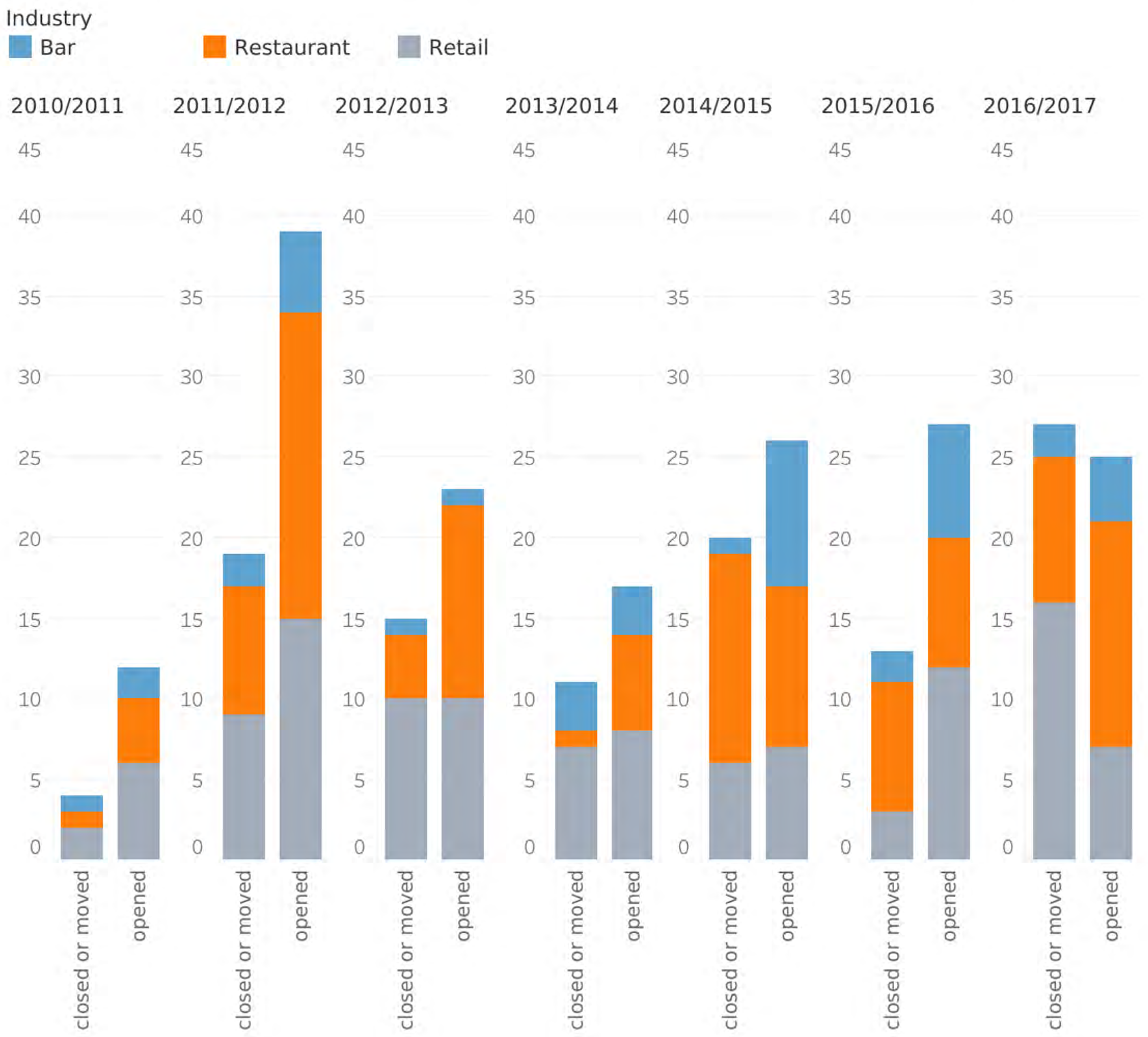
CREATIVE INDUSTRIES & THE URBAN ENVIRONMENT

Downtown Durham Street-Level Culture: Bar, Retail, and Restaurant Growth in Durham's Business Improvement District

Bass Connections in Information, Society & Culture

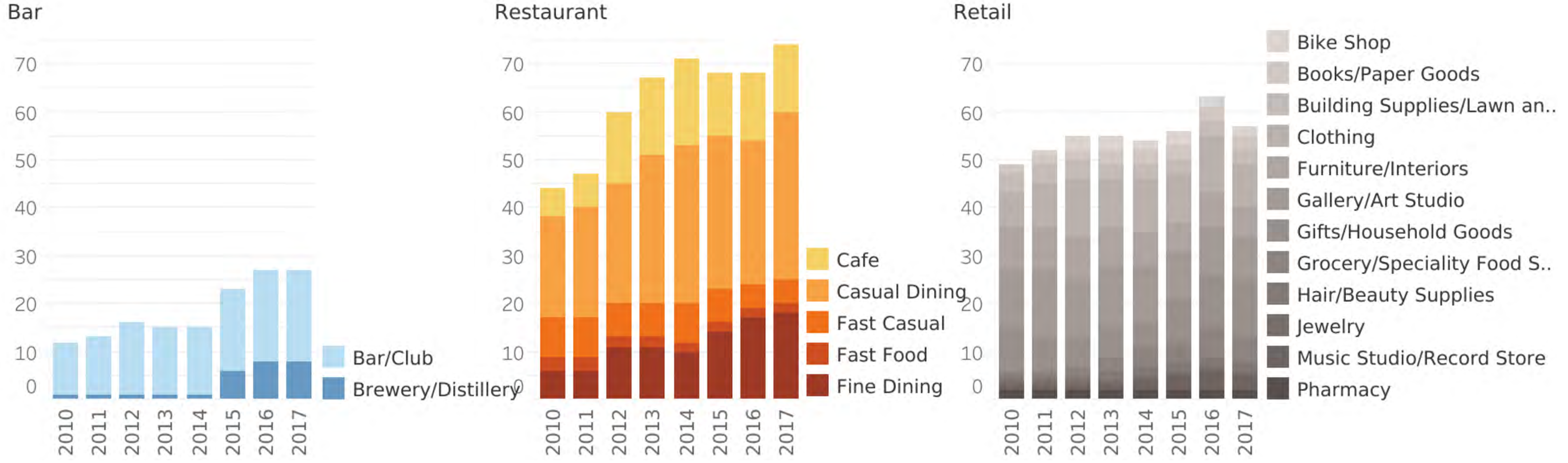
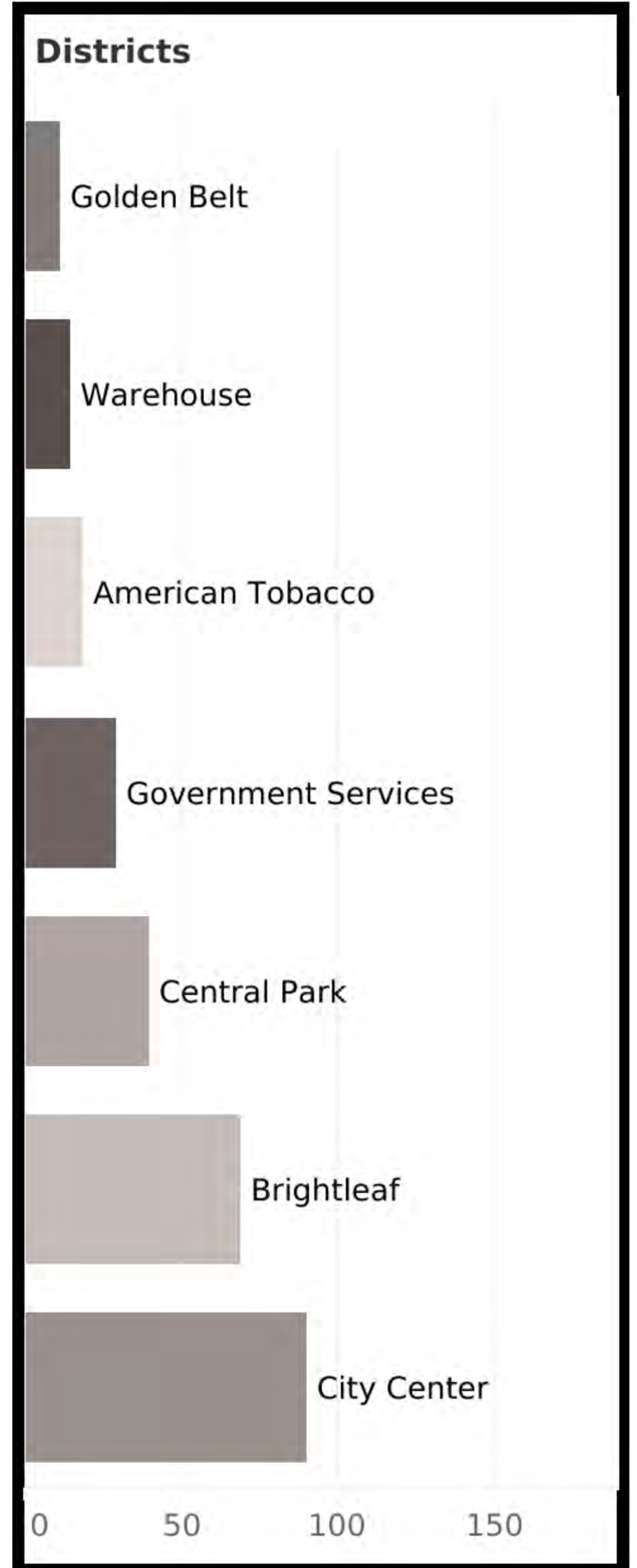
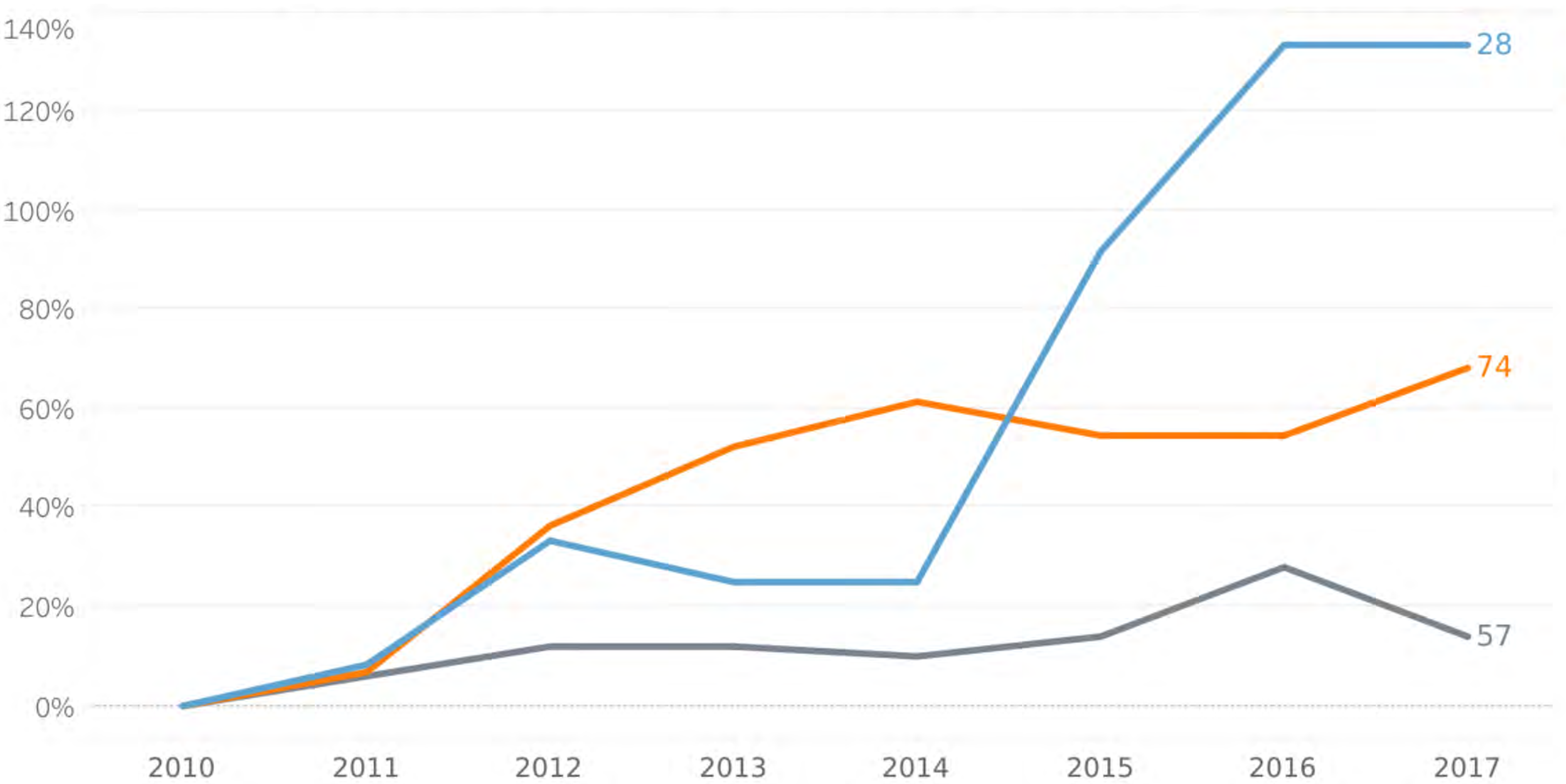
Location Changes and Closures

Businesses that closed, moved or opened in downtown Durham from 2010-2017. Left: the number of businesses that closed or moved each year. Right: the number of businesses that opened at a new address each year.



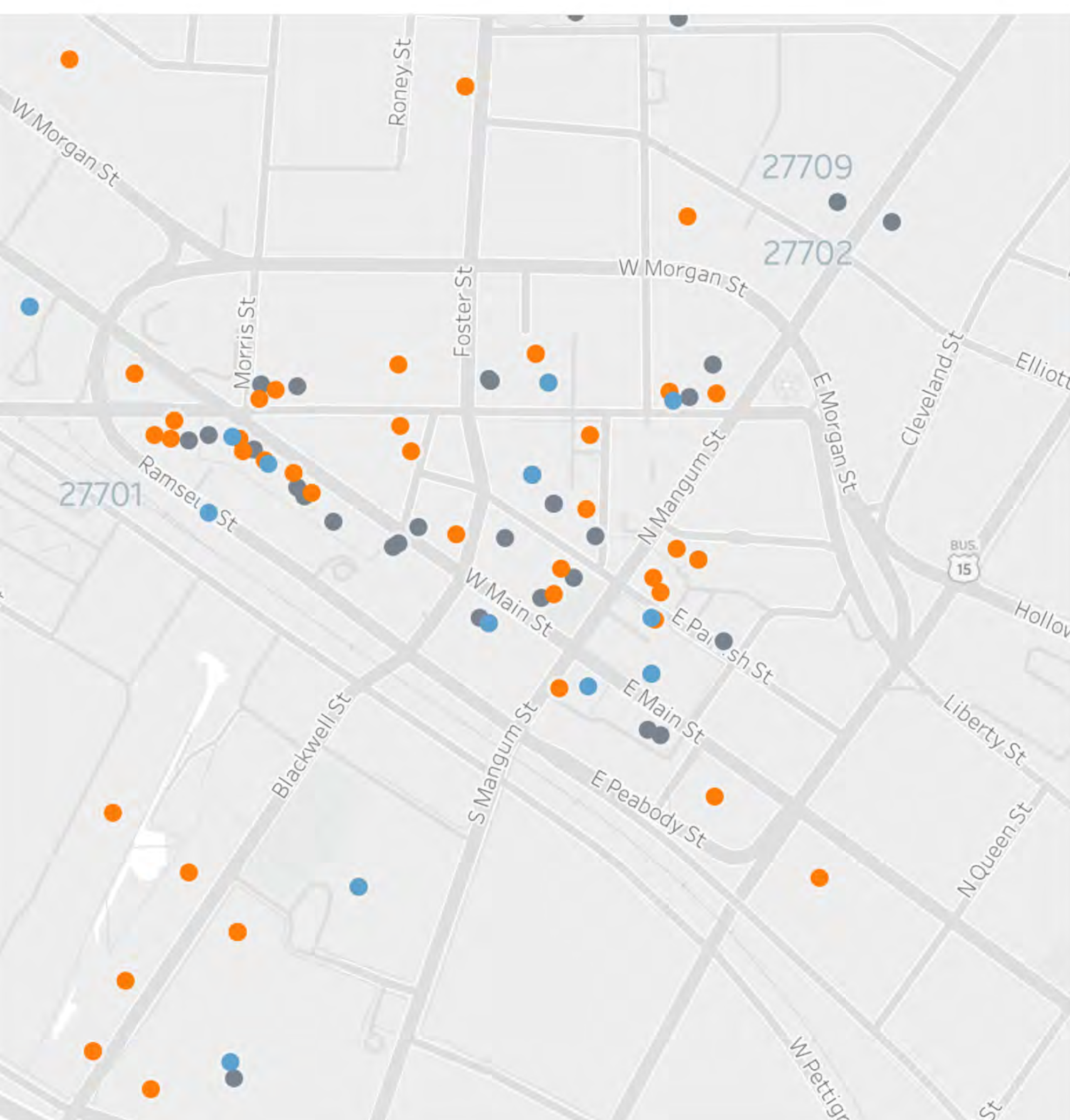
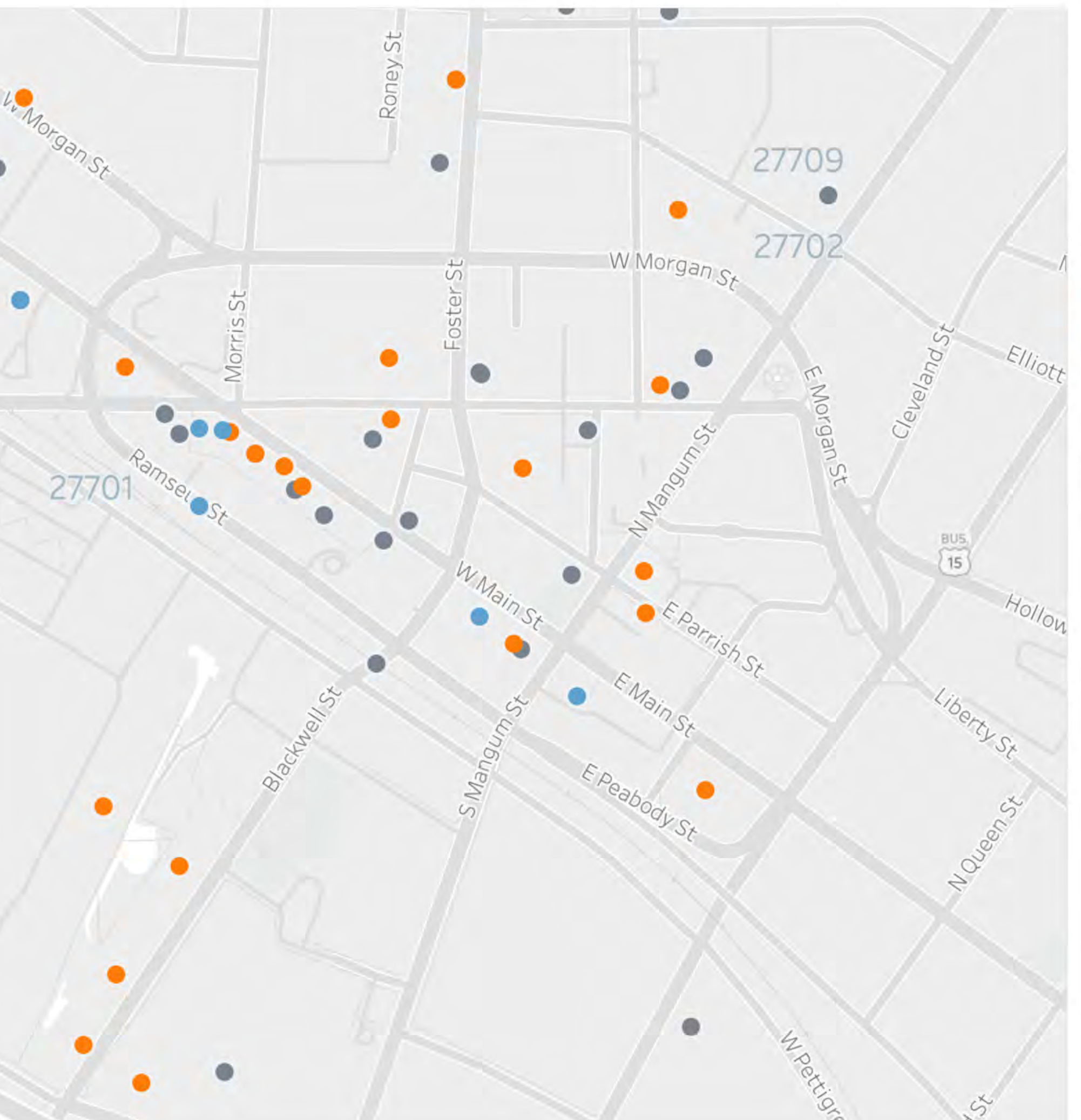
Industry Behavior

Changes in downtown Durham businesses from 2010-2017. The line graph illustrates the percent change since 2010.



Durham BID Map 2010-2017

The location of all bars, restaurants, and retail spaces in downtown Durham's Business Improvement District, 2010-2017.



2018-19 Research Team & Collaborators

- Hans J. van Miegroet (AAHVS)
- Eric Monson (Duke Libraries)
- Lee Sorensen (Duke Libraries)
- Fiene Leunissen (AAHVS)
- Kaylee Alexander (AAHVS)
- Felipe Álvarez de Toledo (AAHVS)
- Cynthia Amelia
- Natalia Avila
- Tatiana Ermakova
- Gentry Fitch
- Marina Frattaroli
- Erin McDermott
- Rahi Patel
- Laura Ritchie
- Ivy Shi
- Alicia Sun
- Hannah Wolfe



Data visualizations by Laura Ritchie (M.A. Student, GLS)